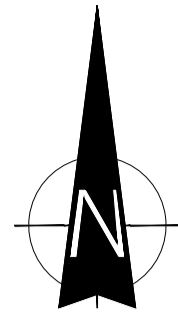
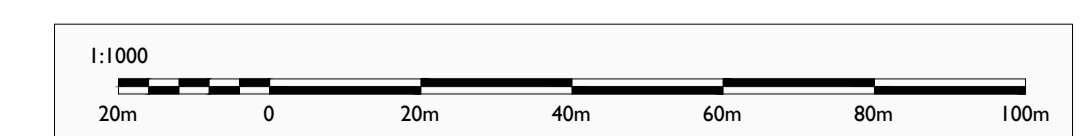
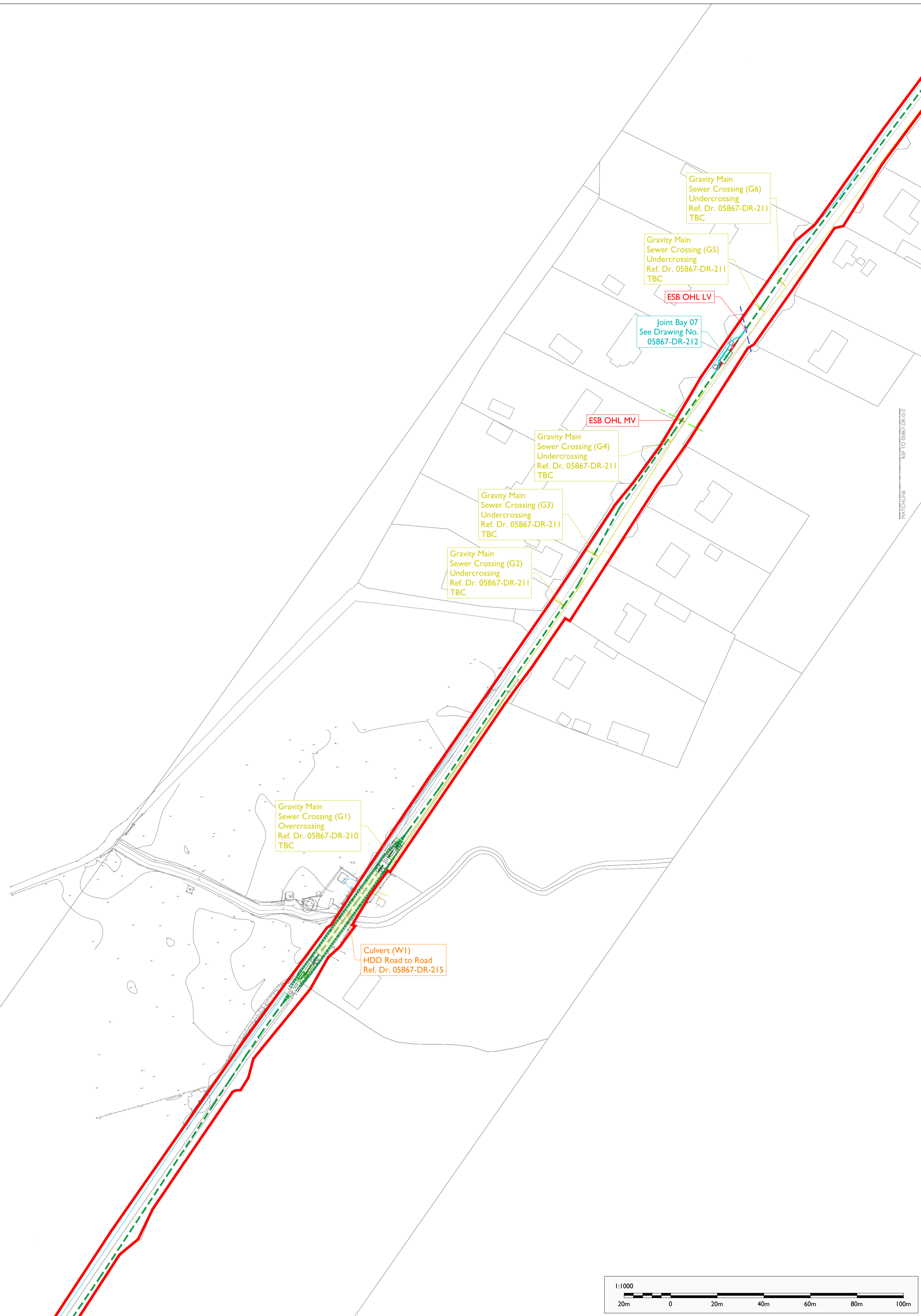


Map Series:
Prime Data Vector
ITM Centre Point Co-ordinate:
X,Y = 604428.4395, 703117.9702
Taithe Éireann Licence No.
CYAL50492393
Copyright:
© Taithe Éireann - Surveying



Site Layout Plan - Sheet 8 of 18
Scale: 1:1000

MATCHLINE REF TO 05867-DR-008



Head Office
Beenreigh,
Abbeydorney,
Tralee, Co. Kerry
Ireland
Tel: 00353 66 7135710

Regional Office
Basepoint Business Centre
Stroudley Road, Basingstoke,
Hampshire,
RG24 8UP, UK
Tel: 00 44 1256406664

PROJECT

Ballincor Wind Farm
110kV Grid Connection

CLIENT



CONSULTANTS



NOTES: -

- This drawing is to be used only for the purpose of the planning application and is subject to detailed design.
- Position of underground cable and location of joint bays, links boxes and comms chambers may vary depending on site conditions.
- Position of link boxes and comms chambers is to be agreed onsite with EirGrid/ESB.
- Others services may be encountered on the route.

LEGEND: -

Proposed 110kV UGC Route (12.2km)	--- --
Planning Application Boundary	— — — —
Existing ESB OHL LV Network	- - - - -
Existing ESB OHL MV Network	— · — · — ·
Watermain Line	— — — —
Gravity Main Sewer Line	— — — —
Gravity Main Sewer Crossing	□
Joint Bay Location	□
Culvert Crossing	□
ESB OHL Crossing	□
Architectural Heritage	•
HDD Crossing Location	▨
Temporary HDD Launch/Reception Compound (Location to be Confirmed)	▨

ISSUE/REVISION

I/R	DATE	DESCRIPTION
PS	13.04.2026	Issued for Planning
P4	22.10.2025	Issued for Planning
P3	07.07.2025	Issued for Planning
P2	26.11.2024	Issued for Planning
P1	05.09.2024	Issued for Planning

PROJECT NUMBER

05-867

SHEET TITLE

Site Layout Plan
Sheet 8 of 18

SHEET NUMBER

05867-DR-009